












# Village of Jansen FUTURE LAND USE MAP

**LEGEND**

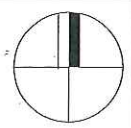
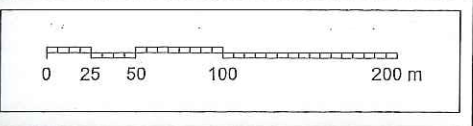
			Residential
			Commercial
			Industrial
			Park Space
			Community Service
			 Lagoon (457m Setback)
			 Urban Boundary



**CROSBY HANNA & ASSOCIATES**  
 LANDSCAPE ARCHITECTURE  
 COMMUNITY PLANNING

407C 1st Ave. North  
 Saskatoon, SK S7K 1X5  
 www.crosbyhanna.ca  
 T (306) 665-3441

PROJECT NO.: CHA 21048  
 RURAL MUNICIPALITY: PRAIRIE ROSE NO. 309  
 MAP PROJECTION: UTM ZONE 13  
 HORIZONTAL DATUM: NAD 83 CSRS 98  
 DATE: 2022-03-16

**APPROVED  
 REGINA, SASK.  
 JAN 29 2024**



Minister of Government Relations

